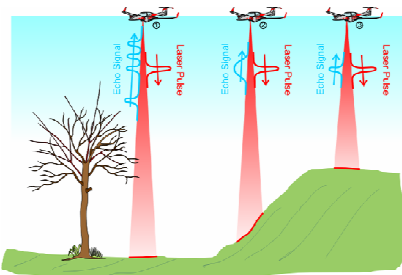


*"OUR COST EFFECTIVE SERVICES
GIVE YOU THE WHOLE SURVEY PICTURE
ALLOWING YOU TO FOCUS YOUR TECHNICAL
RESOURCES ON YOUR CORE BUSINESS"*

Mining Services

SURVEY ACCURACY SURFACE MODELS

- Broad area surveys covering your entire operation with up to 8 points/sqm
- High Accuracy Coal Stockpile Surveys
- Hazardous Area Surveys
- Underground subsidence surveys




RAPID DATA TURNAROUND

DENSE GROUND COVER PENETRATION

DATA TAILORED TO CLIENT NEEDS

- Breaklines
- Contours
- DTM's

Digital Surface Model



Digital Terrain Model



**LASER SYSTEM
EYE SAFE AT >2M**

A safe alternative for acquiring Hazardous Area Survey data

- High walls and Low walls
- Spoil profiles
- Reclaimers
- Misfires
- Remote areas

Additional Services


High Resolution Aerial Photographs



Full Waveform Forestry



Utility Surveys



For more information or a Quote:

Please Contact: Matt McCauley

Phone: 0448 410 218

Email: matthew.mccauley@atlass.com.au

Powered by **TopoSys®**

